A1

BRIDGE 1

Elevation 1

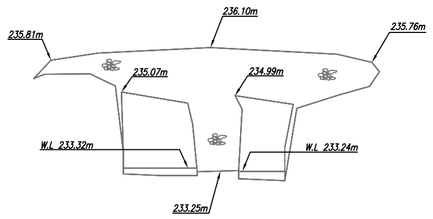

Elevation 2

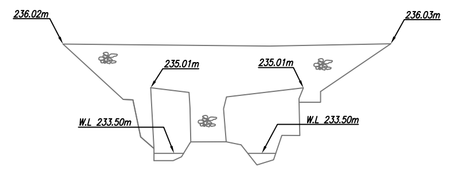

230.00m DATUM LINE

BRIDGE 2

Elevation 3

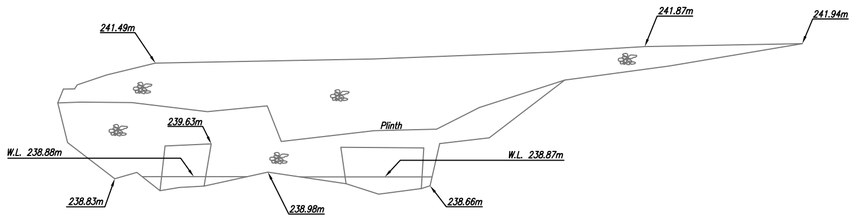

Elevation 4

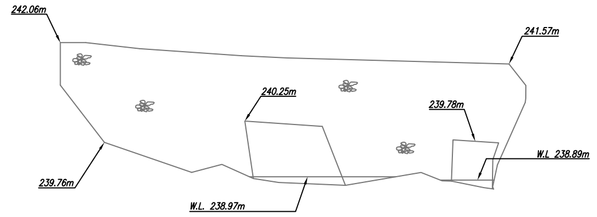

230.00m DATUM LINE

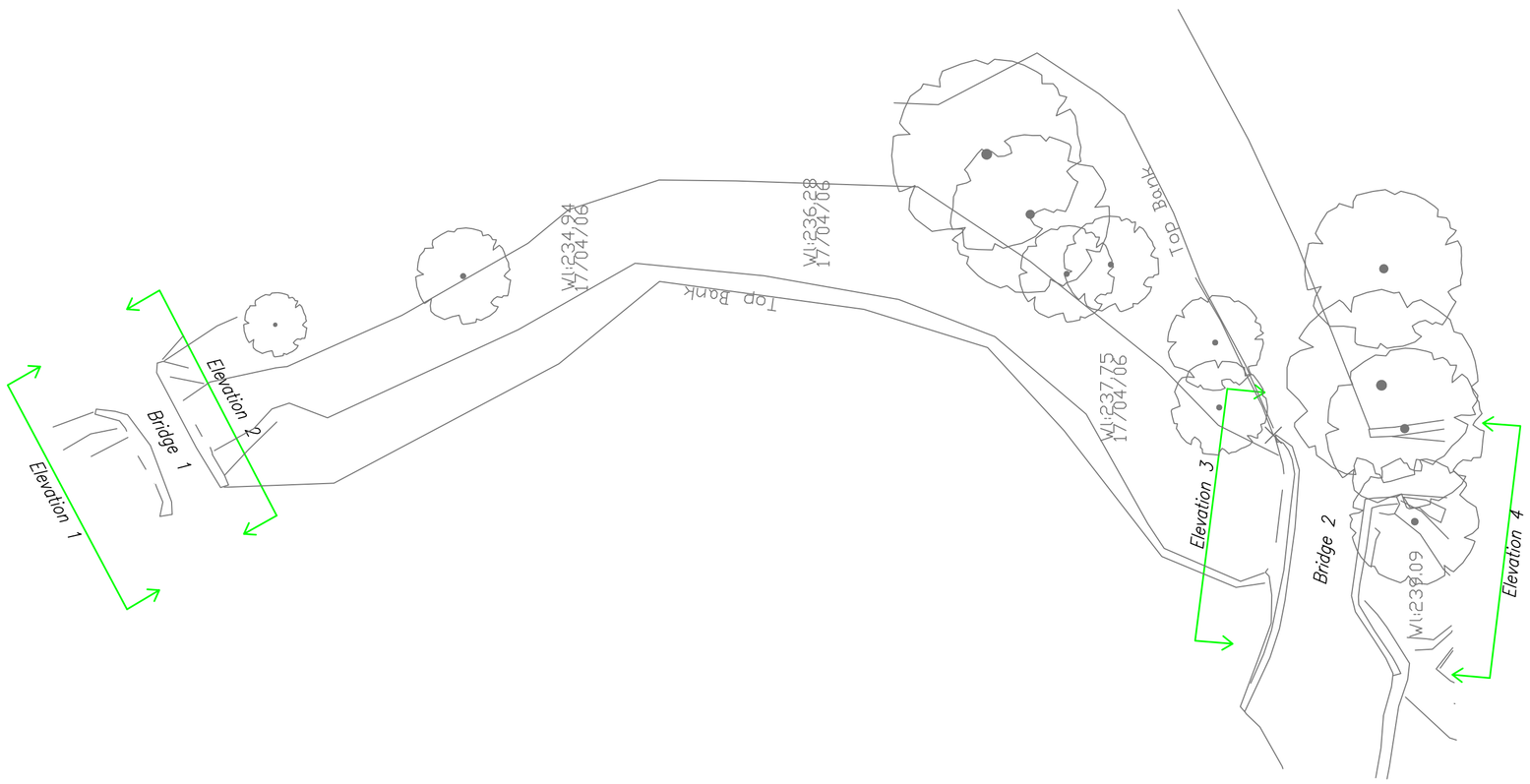

0 1m 5m 10m

Notes :
* This Survey was produced for original clients specification at time of instruction.
* If the survey is to be used by any other parties, or for purposes other than those originally considered, further details or higher accuracies may be required
- Please contact PCA
* PCA take no responsability for additions made by third parties to survey.
* Accuracy and amount of detail is based on scale of mapping.
* Drainage pipe sizes (where shown) have been gauged from the surface for safety reasons and should be regarded the surface for safety reasons and should be regarded as approximate only.

Note : Accuracy of survey to plot scale

PAUL CORRIGAN & ASSOCIATES
Hillcrest House, Hillcrest Road
Sandyford, Dublin 18
tel (+353 1) 2136300
fax (+353 1) 2136301
info@pca.ie

Grid	N/A	Job No.	17046PCJ
Levels	Main Head	Date	April 2017
Scale	1:100@A1	Drawn	PJS
Revision	Original	Checked	PC

SOCIETY OF CHARTERED SURVEYORS IRELAND

RICS

MASSY WOODS

BRIDGES - ELEVATIONS