










**LEGEND & GENERAL INFORMATION**

-  GROUND / FLOOR LEVEL INDICATOR
-  SECTION LINE INDICATOR
-  REVISION BOX INDICATOR
-  LEVEL INDICATOR
-  SITE NOTICE LOCATION
-  SITE BOUNDARY LINE
-  EXISTING TREE
-  NEW TREES

CONTRACTOR TO CHECK AND VERIFY ALL BUILDING AND SITE DIMENSIONS, LEVELS AND SEWER INVERT LEVELS AT CONNECTION POINTS BEFORE WORK STARTS  
 DRAWINGS TO BE READ IN CONJUNCTION WITH CIVIL & STRUCTURAL ENGINEERS AND WITH LANDSCAPE ARCHITECTS AND OTHER SPECIALIST DRAWINGS, DETAILS AND SPECIFICATIONS



EQUESTRIAN TRAIL

BRIDGE ARRIVAL POINT.  
EXISTING TREE TO BE RETAINED

TRAILS UPGRADED.  
SEE LANDSCAPE DRGS

STEPPED PATH TO VISITOR CENTRE  
 BRIDGEHOUSE  
 UPGRADED PATH TO HELLFIRE CLUB  
 PEDESTRIAN PATH TO CARPARK  
 ROAD TO CARPARK  
 EQUESTRIAN TRAIL

**1** PLAN  
 PA-010  
 1: 1000 (A3)

OS Sheet Nos: 3453-B, 3453-D, 3454-A, 3454-C, 3514-B, 3515-A, 3390-23, 3390-24, 3391-21, 3391-22, 3391-23, 3453-03  
 Includes Ordnance Survey Ireland data reproduced under OSI License number 2017/23/CCMA/SouthDublinCountyCouncil.  
 Unauthorised reproduction infringes Ordnance Survey Ireland and Government of Ireland copyright. © Ordnance Survey Ireland, 2017

REVISIONS	STATUS	DRAWN	CHECKED
A	31/07/17 FA ISSUED FOR PART 10 PLANNING APPROVAL	AMcM	PK

STATUS : PR - PRELIMINARY ISSUE; FI - FOR INFORMATION; FA - FOR APPROVAL; FP - FOR PRICING; FC - FOR CONSTRUCTION

PROJECT: DUBLIN MOUNTAINS VISITOR CENTRE  
 DRAWING: PROPOSED PEDESTRIAN BRIDGE PLAN  
 JOB NO: 1639 CLIENT: SDCC  
 DATE: JULY 2017 SCALE: 1: 1000 (A3)  
 PAUL KEOGH ARCHITECTS, CATHEDRAL COURT, NEW ST., DUBLIN 8.  
 TEL NO: 01 6791551 FAX NO: 01 6793476 E-MAIL: info@pka.ie

**DRAWING NO.: 1639 / PA / 010 / A**

NOTIFY ARCHITECT OF ANY DISCREPANCIES - CHECK DIMENSIONS ON SITE - DO NOT SCALE. USE FIGURED DIMENSIONS ONLY - COPYRIGHT RESERVED - PAUL KEOGH ARCHITECTS ©

